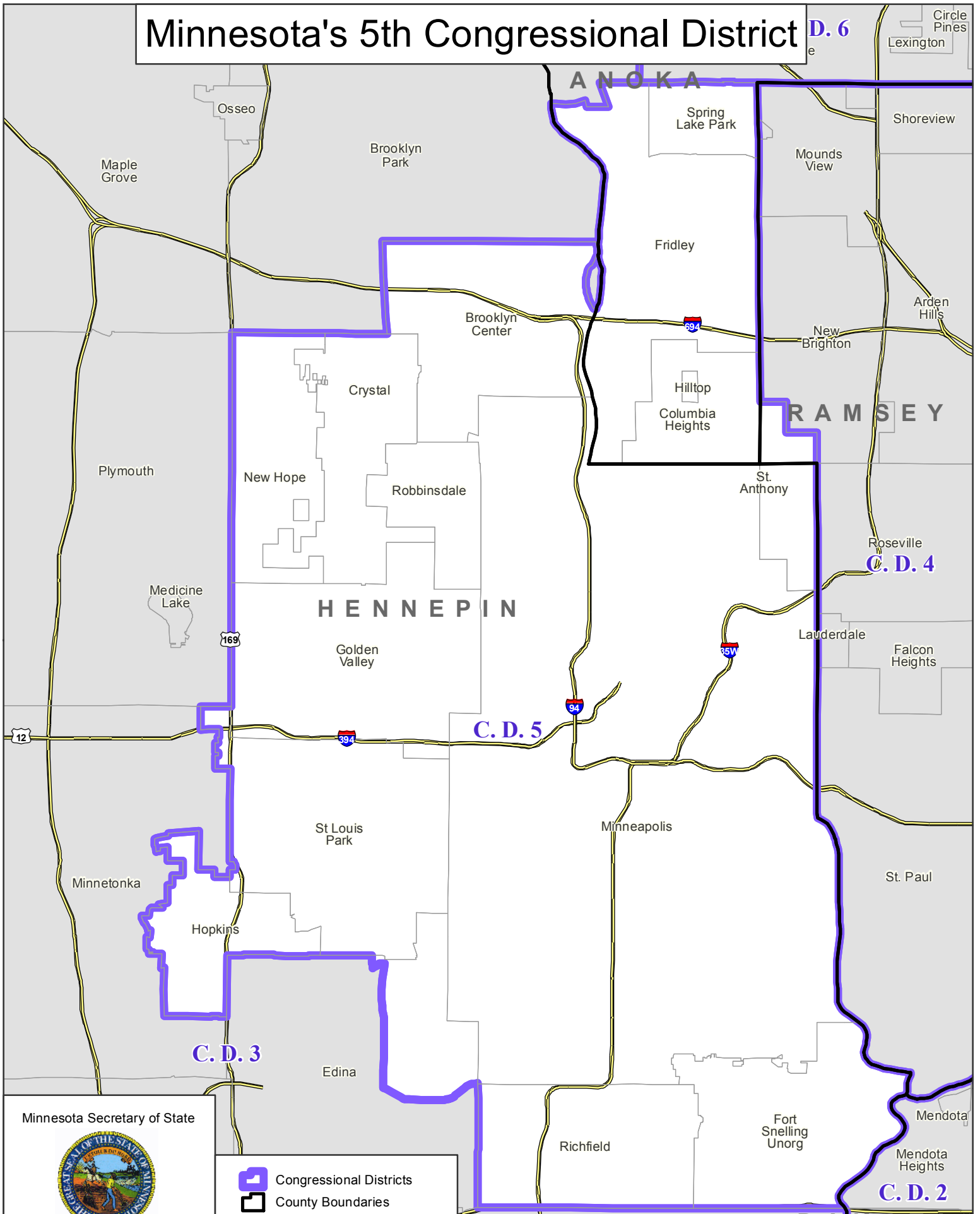






Minnesota's 5th Congressional District D. 6



Minnesota Secretary of State



Elections Division
July 2017

-  Congressional Districts
-  County Boundaries
-  City / Township Boundaries
-  Highways

This map shows the Congressional Districts ordered by the Special Redistricting Panel in the matter of *Hippert, et al. v. Ritchie, et al.*, No. A11-152, on February 21, 2012, as corrected under *Minnesota Statutes* 2.91, subd. 2 or adjusted under *Minnesota Statutes* 204B.146, subd. 3, derived from MnGeo and U.S. Census data. Boundaries in unorganized territories may not align with the unorganized territory boundaries from MnGeo and U.S. Census. Road data is from Mn/DOT. Visit the OSS Polling Place Finder for definitive precinct and district information for a particular address: <http://pollfinder.sos.state.mn.us>